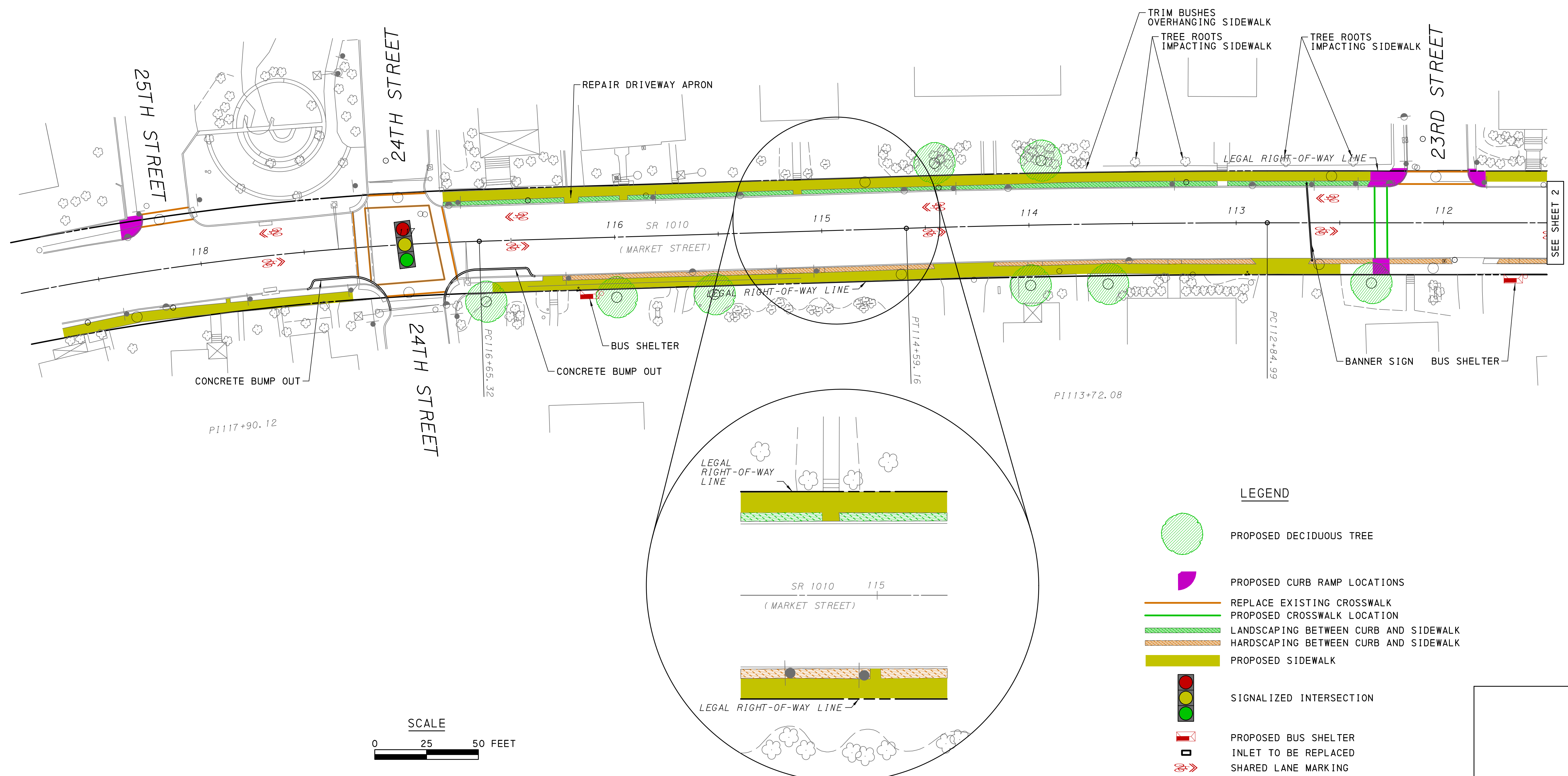
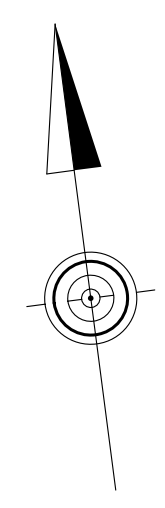


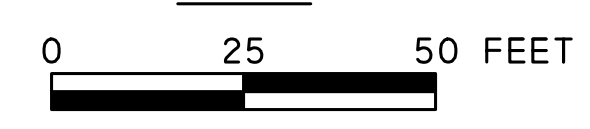
DISTRICT	COUNTY	ROUTE	SECTION	SHEET	
8-0	CUMBERLAND	1010	X	1 OF 6	
CAMP HILL BOROUGH					
REVISION NUMBER	REVISIONS			DATE	BY



**LEGEND**

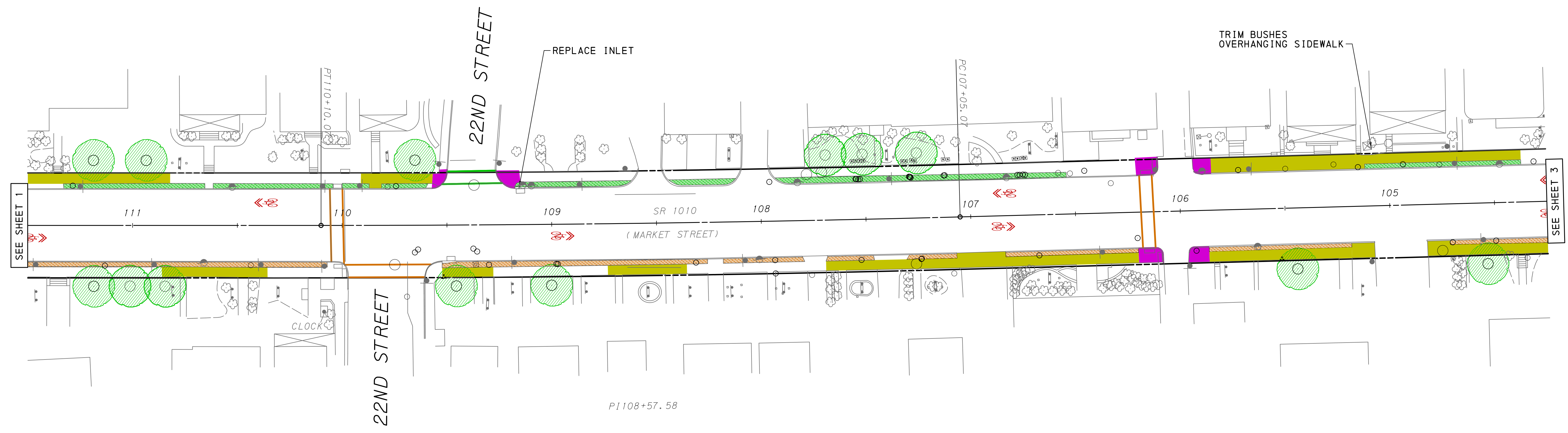
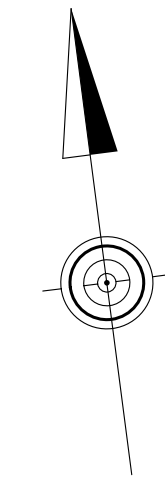
- PROPOSED DECIDUOUS TREE
- PROPOSED CURB RAMP LOCATIONS
- REPLACE EXISTING CROSSWALK
- PROPOSED CROSSWALK LOCATION
- LANDSCAPING BETWEEN CURB AND SIDEWALK
- HARDSCAPING BETWEEN CURB AND SIDEWALK
- PROPOSED SIDEWALK
- SIGNALIZED INTERSECTION
- PROPOSED BUS SHELTER
- INLET TO BE REPLACED
- SHARED LANE MARKING

**SCALE**

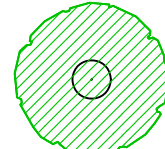












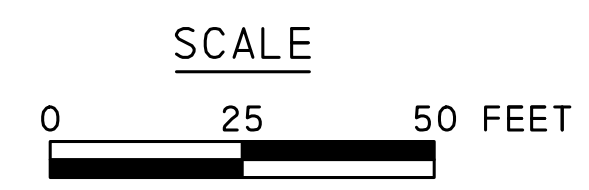
8/5/2020 3:03:17 PM M:\PROJECTS\14430-Comp\_HillBorough\_Streetescape\_Master\_Plan\ROADWAY\CONSTR\14430\_PL01.dgn

DISTRICT	COUNTY	ROUTE	SECTION	SHEET
8-0	CUMBERLAND	1010	X	2 OF 6
CAMP HILL BOROUGH				
REVISION NUMBER	REVISIONS			DATE



**LEGEND**

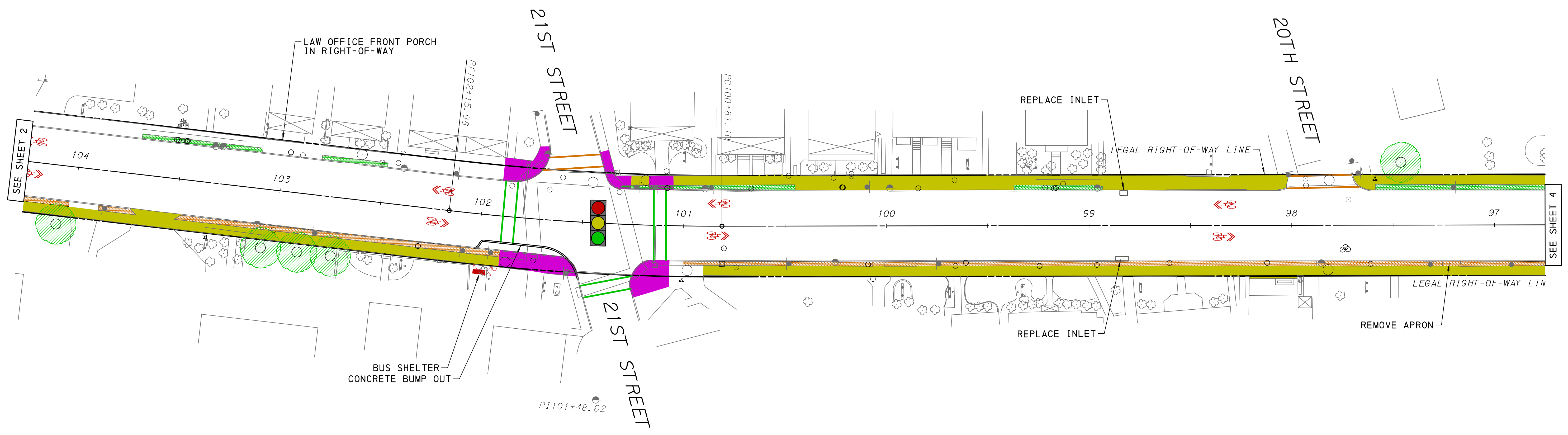
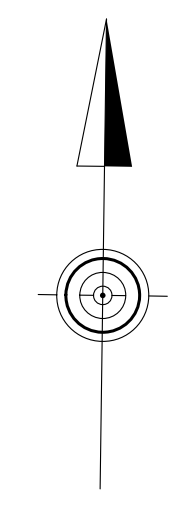
-  PROPOSED DECIDUOUS TREE
-  PROPOSED CURB RAMP LOCATIONS
-  REPLACE EXISTING CROSSWALK
-  PROPOSED CROSSWALK LOCATION
-  LANDSCAPING BETWEEN CURB AND SIDEWALK
-  HARDSCAPING BETWEEN CURB AND SIDEWALK
-  PROPOSED SIDEWALK
-  SIGNALIZED INTERSECTION
-  PROPOSED BUS SHELTER
-  INLET TO BE REPLACED
-  SHARED LANE MARKING



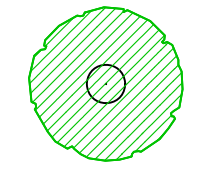










8/5/2020 3:03:28 PM M:\PROJECTS\14430-Camp Hill Borough Streetscape Master Plan\ROADWAY\CONSTR\14430\_PL02.dgn

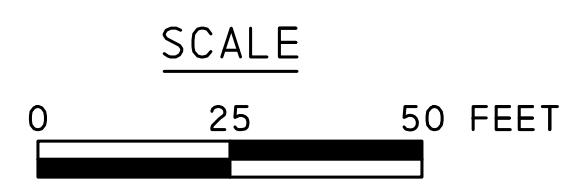


DISTRICT	COUNTY	ROUTE	SECTION	SHEET
8-0	CUMBERLAND	1010	X	3 OF 6
CAMP HILL BOROUGH				
REVISION NUMBER	REVISIONS			DATE



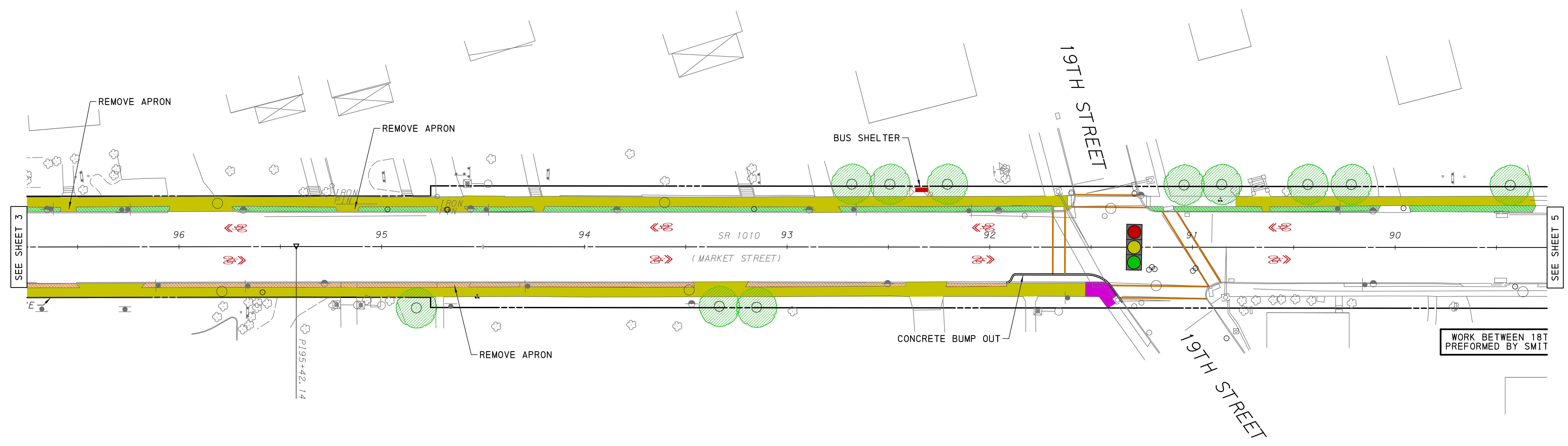
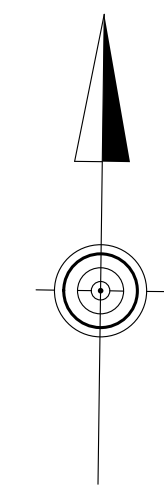
**LEGEND**

-  PROPOSED DECIDUOUS TREE
-  PROPOSED CURB RAMP LOCATIONS
-  REPLACE EXISTING CROSSWALK
-  PROPOSED CROSSWALK LOCATION
-  LANDSCAPING BETWEEN CURB AND SIDEWALK
-  HARDSCAPING BETWEEN CURB AND SIDEWALK
-  PROPOSED SIDEWALK
-  SIGNALIZED INTERSECTION
-  PROPOSED BUS SHELTER
-  INLET TO BE REPLACED
-  SHARED LANE MARKING



8/5/2020 3:03:39 PM M:\PROJECTS\14130-Camp Hill Borough Streetscape Master Plan\ROADWAY\CONSTR\14130\_PL03.dgn

DISTRICT	COUNTY	ROUTE	SECTION	SHEET
8-0	CUMBERLAND	1010	X	4 OF 6
CAMP HILL BOROUGH				
REVISION NUMBER	REVISIONS			DATE

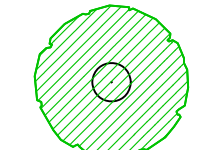






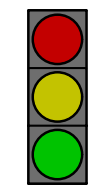





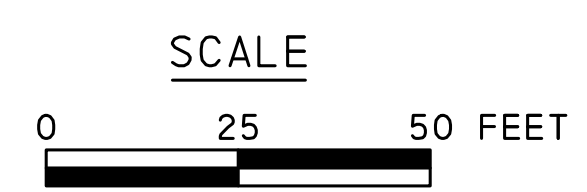
SEE SHEET 3

SEE SHEET 5

WORK BETWEEN 18T  
PERFORMED BY SMIT

**LEGEND**

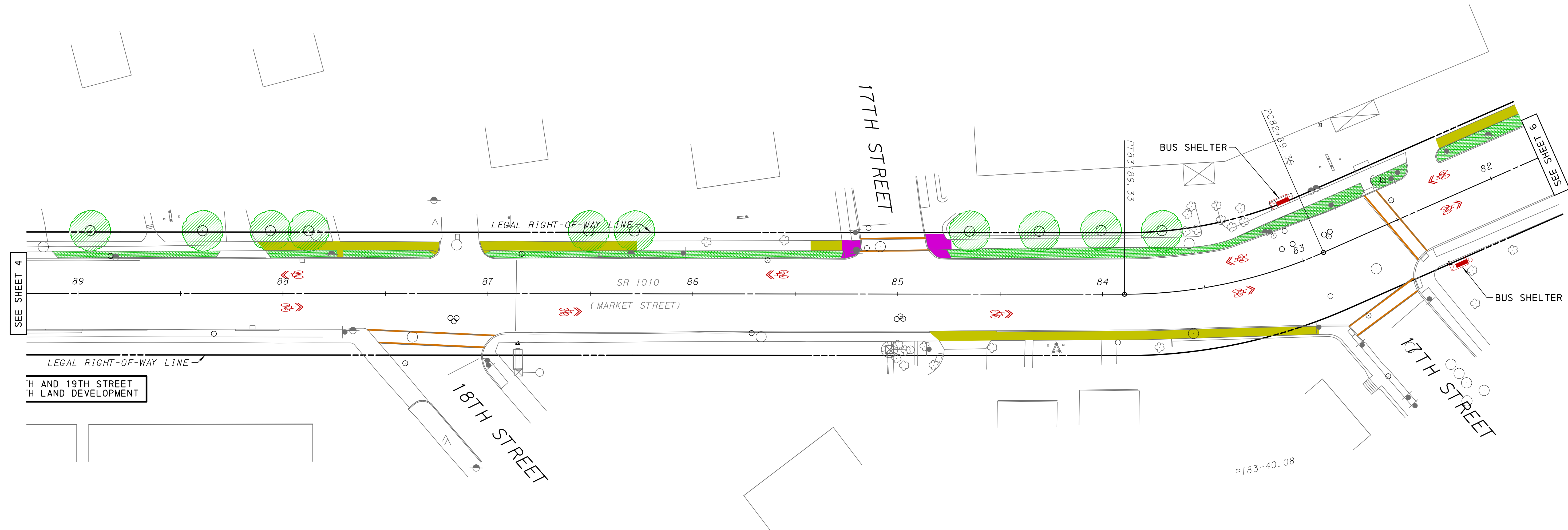
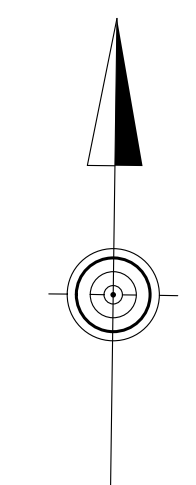
-  PROPOSED DECIDUOUS TREE
-  PROPOSED CURB RAMP LOCATIONS
-  REPLACE EXISTING CROSSWALK
-  PROPOSED CROSSWALK LOCATION
-  LANDSCAPING BETWEEN CURB AND SIDEWALK
-  HARDSCAPING BETWEEN CURB AND SIDEWALK
-  PROPOSED SIDEWALK
-  SIGNALIZED INTERSECTION
-  PROPOSED BUS SHELTER
-  INLET TO BE REPLACED
-  SHARED LANE MARKING



8/5/2020 3:03:48 PM M:\PROJECTS\14430-Camp Hill Borough Streetscape Master Plan\ROADWAY\CONSTR\14430\_PL04.dgn



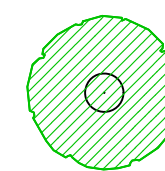






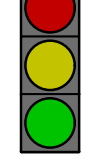



DISTRICT	COUNTY	ROUTE	SECTION	SHEET	
8-0	CUMBERLAND	1010	X	5 OF 6	
CAMP HILL BOROUGH					
REVISION NUMBER	REVISIONS			DATE	BY

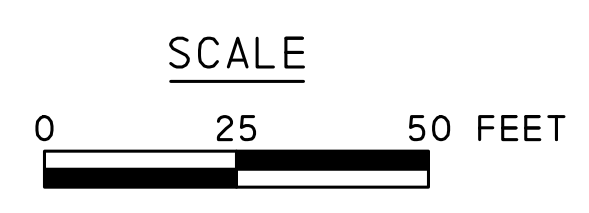


SEE SHEET 4

SEE SHEET 6

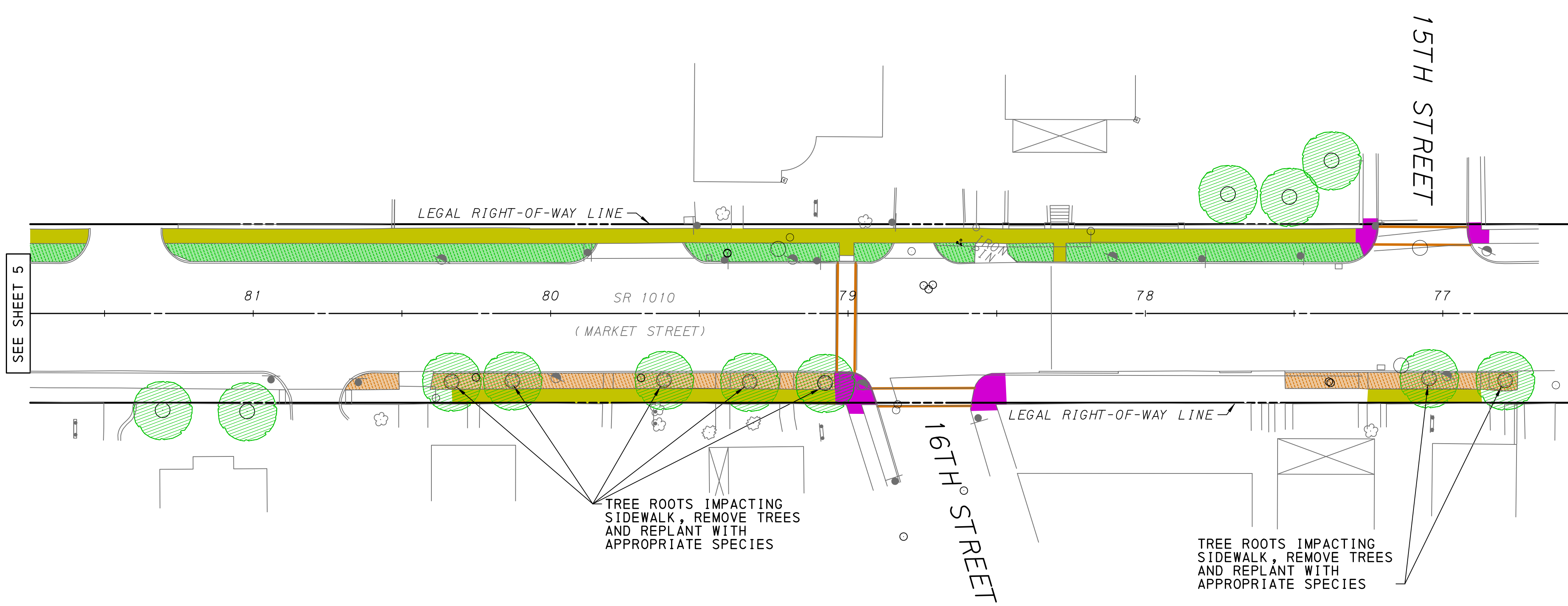
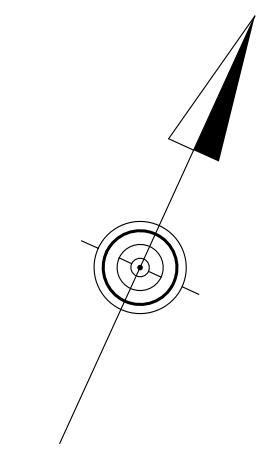
**LEGEND**

-  PROPOSED DECIDUOUS TREE
-  PROPOSED CURB RAMP LOCATIONS
-  REPLACE EXISTING CROSSWALK
-  PROPOSED CROSSWALK LOCATION
-  LANDSCAPING BETWEEN CURB AND SIDEWALK
-  HARDSCAPING BETWEEN CURB AND SIDEWALK
-  PROPOSED SIDEWALK
-  SIGNALIZED INTERSECTION
-  PROPOSED BUS SHELTER
-  INLET TO BE REPLACED
-  SHARED LANE MARKING

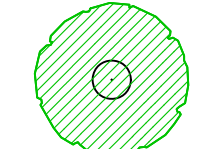






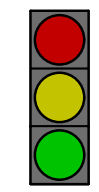





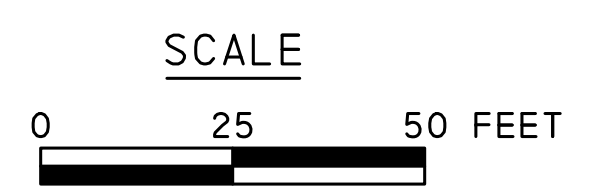
8/5/2020 3:03:57 PM M:\PROJECTS\14430-Comp Hill Borough Streetscape Master Plan\ROADWAY\CONSTR\14430\_PL05.dgn

DISTRICT	COUNTY	ROUTE	SECTION	SHEET
8-0	CUMBERLAND	1010	X	6 OF 6
CAMP HILL BOROUGH				
REVISION NUMBER	REVISIONS			DATE BY



**LEGEND**

-  PROPOSED DECIDUOUS TREE
-  PROPOSED CURB RAMP LOCATIONS
-  REPLACE EXISTING CROSSWALK
-  PROPOSED CROSSWALK LOCATION
-  LANDSCAPING BETWEEN CURB AND SIDEWALK
-  HARDSCAPING BETWEEN CURB AND SIDEWALK
-  PROPOSED SIDEWALK
-  SIGNALIZED INTERSECTION
-  PROPOSED BUS SHELTER
-  INLET TO BE REPLACED
-  SHARED LANE MARKING



8/5/2020 3:04:08 PM M:\PROJECTS\14130-Camp Hill Borough Streetscape Master Plan\ROADWAY\CONSTR\14130\_PL06.dgn